

Route Booklet & Hazard Awareness

217

***TURNPIKE LANE,
ELEANOR CROSS
ROAD,
BAIRD ROAD,
GREAT
CAMBRIDGE
ROAD,
WALTHAM
CROSS***

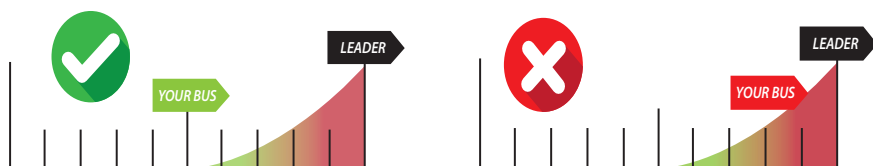


ABOUT 217

SERVICE INFORMATION

CHANGEOVER | **TURNPIKE LANE**

Meal relief changeovers will take place at Turnpike Lane Station.
Always communicate in advance with iBus if you are late for any reason.



Route 217 is a high frequency route. Headway is a measurement of the distance or time between buses. You can tell that you are on the correct Headway by using the iBus Headway indicator in the cab.

IMPORTANT: You must keep your bus as close to the middle of the indicator as possible. Take action and drop back if you are closing in to the bus in front.

FACILITIES | **THROUGHOUT THE ROUTE**

- **Turnpike Lane Station (TfL).** Contact garage for codes
If you urgently need to use a facility, please inform iBus immediately.

RUNNING LIGHT

To and from
Turnpike Lane Bus
Station.

3***RUNNING LIGHT***

To and from
Waltham Cross
Bus Station

4***IN SERVICE***

Route guide
from Turnpike
Lane Bus Station
to Waltham Cross
Bus Station.

5***IN SERVICE***

Route guide
from Waltham
Cross Bus Station
to Turnpike Lane
Bus Station.

6***WALTHAM
CROSS BUS
STATION***

Terminus point
and map.

7***STIGNATIUS
COLLEGE***

Turning point
and map.

8***CARTERHATCH
LANE***

Curtailment point
and map.

9***SOUTHBURY,
DEARSLEY
ROAD***

Curtailment point
and map.

10***EDMONTON,
CAMBRIDGE***

Curtailment point
and map.

11***WESTBURY
AVENUE***

Turning point and
map.

12***TURNPIKE
LANE BUS
STATION***

Terminus point
and map.

13***LOCAL
HAZARDS***

Hazards to be
aware of and
other points to
note.

14***LOCAL
HAZARDS***

Hazards to be
aware of and
other points to
note.

15***OTHER
INFORMATION***

Emergency Radio
Procedures

16***THINGS TO
REMEMBER***

Make note along
the way

17***AT THE
GARAGE***

Safety
information.

18

RUNNING LIGHT

RUNNING OUT OF SERVICE

TO WALTHAM CROSS BUS STATION

- From **Northumberland Park**, turn right onto Marsh Lane
- Turn right onto Marigold road
- At traffic light, left onto Watermead way A1055
- At traffic light, ahead Angel Edmonton road A1055
- At roundabout, first exit onto Meridian way
- At roundabout, second exit onto Mollison Avenue
- At roundabout, ahead onto Mollison Avenue
- At roundabout, second exit onto Mollison Avenue
- At roundabout, second exit back onto Mollison Avenue
- At traffic light, left onto Hertford road
- At roundabout, second exit onto Monarchs way A1010
- At traffic light, first exit onto Eleanor Cross road
- Left into **Waltham Cross Bus Station**

BLINDS: NOT
IN SERVICE,
LOG OFF IBUS
IF RUNNING
LIGHT

FROM WALTHAM CROSS BUS STATION

- Exit **Waltham Cross Bus Station**
- At roundabout, third exit onto Monarchs way
- At roundabout, first exit onto High street
- Continue ahead onto Hertford road
- At traffic light, left Mollison Avenue A1055
- At roundabout, first exit back onto Mollison Avenue
- Continue ahead Mollison Avenue
- At roundabout, second exit onto Meridian way
- At roundabout, Angel Edmonton road
- Continue ahead onto Watermead way
- At traffic light, right onto Marigold road
- Left onto Marsh Lane
- Left into **Northumberland Park Garage**

RUNNING LIGHT

RUNNING OUT OF SERVICE

TO TURNPIKE LANE BUS STATION

- From **Northumberland Park**, turn right onto Marsh Lane
- Turn right onto Marigold road
- At traffic light, turn right onto Watermead Way A1055
- At traffic light, ahead onto Hale road A503
- At traffic light, ahead onto Monument way A10
- At traffic light, left onto Tottenham high road
- Take on right hand lane A504, at traffic light right onto West Green road
- Ahead West Green Road
- At mini round about continue ahead West Green road
- Bare left, ahead on to Alfoxton Avenue A504
- Bare right, turn right onto Green Lanes
- Ahead Green lanes
- Turn right, Carlingford Road
- left in to **Turnpike lane bus station**

FROM TURNPIKE LANE BUS STATION

- Exit stand, left on Green Lanes A105
- At traffic light, bare left onto West Green road
- Continue ahead West Green road
- At traffic light, left onto High road
- Right hand lane, at traffic lights turn right onto monument way
- At traffic lights ahead Hale road
- Ahead Watermean way
- At traffic light left onto Marigold road
- Left onto Marsh Lane
- Left into **Northumberland Park Garage**

BLINDS:
NOT IN SER-
VICE, LOG
OFF IBUS IF
RUNNING
LIGHT

ROUTE DIRECTIONS

RUNNING IN SERVICE

IMPORTANT
PLEASE ENSURE
YOU USE YOUR
GEO-TAB CARD
ON EVERY TRIP

TO TURNPIKE LANE BUS STATION

- Exit Waltham Cross Bus Station.
- At roundabout third exit onto Monarchs way
- At traffic light, first exit onto High street
- Ahead Hertford road
- At traffic light, left onto Bullsmoor lane
- At traffic light, left onto Great Cambridge road A10
- Ahead Great Cambridge road A10
- At traffic light, left onto Crown road
- At roundabout, third exit onto Baird road
- Right onto Southbury road
- At traffic, left onto Great Cambridge road
- Continue ahead onto Great Cambridge road A10
- Great Cambridge junction roundabout
- Second exit onto Great Cambridge road A10
- At traffic light, right onto The Roundway
- At traffic light, right onto Lordship lane
- Turn left onto Westbury Avenue
- At junction left Green lanes
- Left onto Carlingford road
- Left into Turnpike lane bus station

ROUTE DIRECTIONS

RUNNING IN SERVICE

IMPORTANT
PLEASE ENSURE
YOU USE YOUR
GEO-TAB CARD
ON EVERY TRIP

TO WALTHAM CROSS BUS STATION

- Exit Turnpike lane station.
- Left onto Green lanes
- At traffic light, right onto Westbury Avenue
- At traffic light, left onto Boreham road A1080
- At traffic light, right onto Lordship lane
- At traffic light, left onto The Roundway
- At traffic light, Great cambridge road A10
- Great cambridge junction roundabout
- Second exit, onto Great cambridge road A10
- Ahead Great cambridge road A10
- At junction, right onto Southbury road
- At traffic light, left onto Baird road
- At roundabout second exit onto Crown road
- At traffic light, left onto Great cambridge road A10
- At traffic light, left onto Bullsmoor lane
- At traffic light, left onto Hertford road
- Ahead onto High street
- At roundabout second exit onto Monarchs way
- At roundabout first exit onto Eleanor cross road
- Turn left into Waltham Cross Bus Station

TERMINUS POINT

Blind display: **WALTHAM CROSS**



ST IGNATIUS COLLEGE

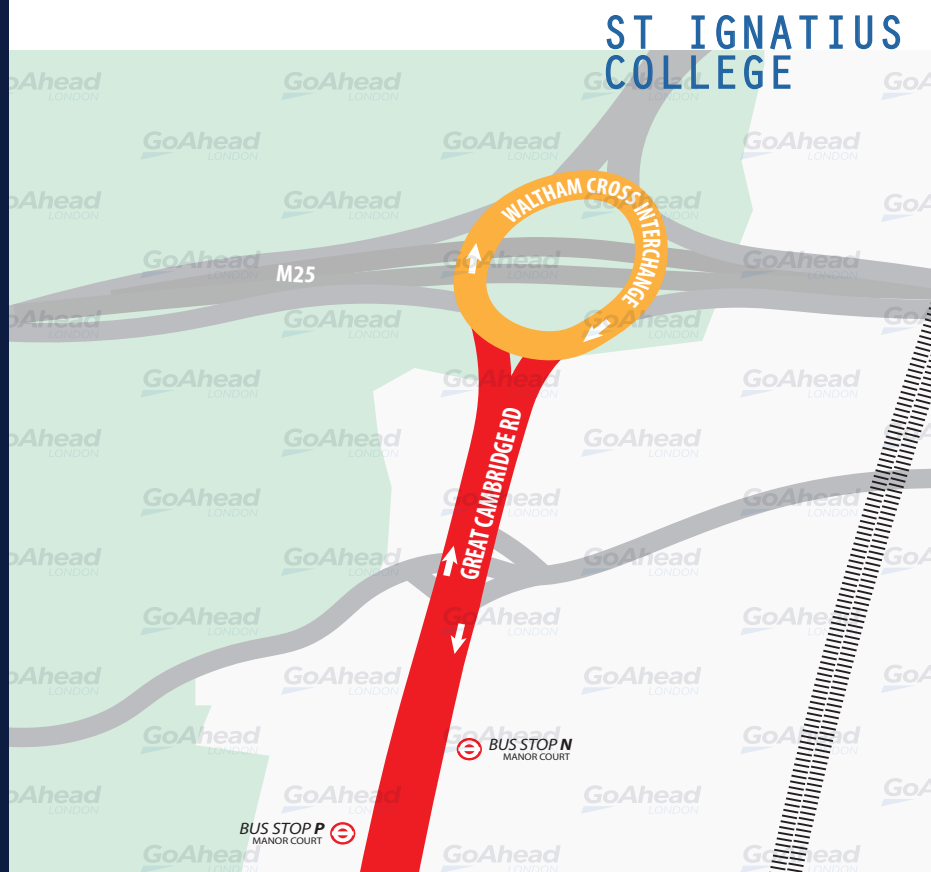
TURNING POINT

TURNING
POINT ONLY.
BUSES MUST NOT
USE THE M25

From Turnpike lane Station. Proceed from Great Cambridge road, junction 25 M25 roundabout departing to Great Cambridge road. Set down on Great Cambridge road at **BUS STOP P Manor Court**. Pick up in Great Cambridge road, at **BUS STOP N Manor Court**.

Turning point only - buses must not stand.

Blind display: **ENFIELD, ST IGNATIUS COLLEGE.**



CARTERHATCH LANE

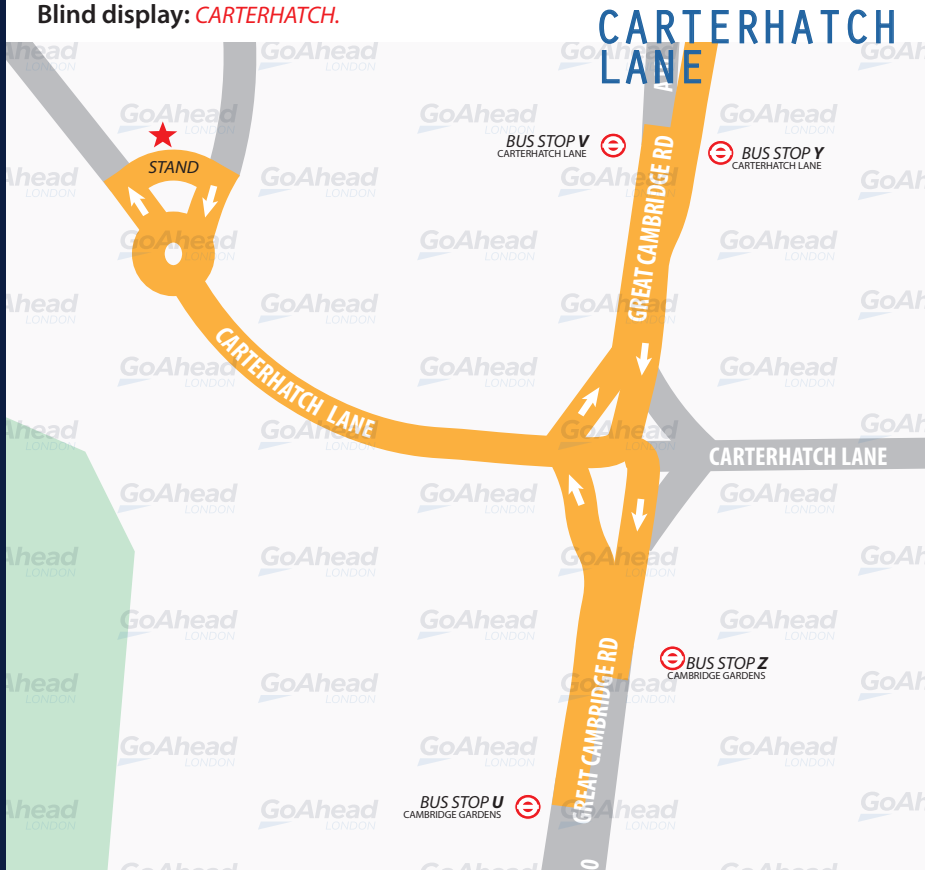
CURTAILMENT POINT

PLEASE CHECK
TRIP NUMBER
ON ETM BEFORE
DEPARTING

From Waltham Cross. Proceed from Great Cambridge road, Carterhatch Lane to stand, departing via Carterhatch Lane to Great Cambridge road. Set down on Great Cambridge road at **BUS STOP Y Carterhatch Lane**. Pick up on Great Cambridge road, **BUS STOP V Carterhatch Lane**.

From Turnpike Lane Station. Proceed from Great Cambridge road, Carterhatch Lane to stand, departing via Carterhatch Lane to Great Cambridge road. Set down on Great Cambridge road at **BUS STOP U Cambridge Gardens**. Pick up on Great Cambridge road, **BUS STOP Z Cambridge Gardens**.

Blind display: **CARTERHATCH.**



SOUTHBURY, DEARSLEY RD

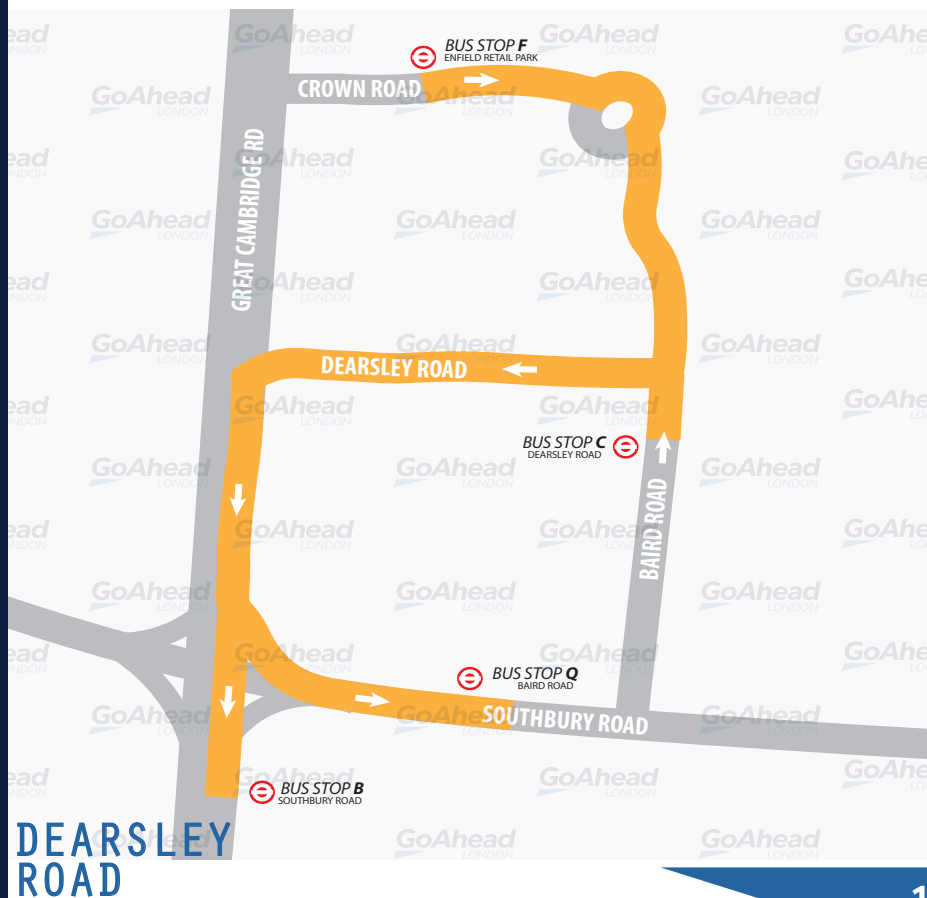
CURTAILMENT POINT

IMPORTANT
IF YOU REQUIRE A
COMFORT BREAK,
PLEASE ADVISE
IBUS

From Waltham Cross. Proceed from Crown road, Baird road, Dearsley road to stand, departing via Dearley, Great Cambridge road to Southbury road. Set down in Crown road at **BUS STOP F Enfield Retail Park**. Pick up in Southbury road, at **BUS STOP Q Baird Road**.

From Turnpike Lane. Proceed from Baird road, Dearsley road to stand, departing via Dearsley road to Great Cambridge Road. Set down in Baird road, at **BUS STOP C Dearsley road**. Pick up on Great Cambridge road at **BUS STOP B Southbury Road**.

Blind display: **GREAT CAMBRIDGE ROAD, ENFIELD RETAIL PARK.**



EDMONTON, CAMBRIDGE

CURTAILMENT POINT

From Waltham Cross. Proceed from Great Cambridge road, Cambridge roundabout, North Circular road slip road, Silver street to stand. Departing via Sliver Street, Westway, Sterling Way, cambridge roundabout to Great cambridge road. Set down in Great Cambridge road, at **BUS STOP EC Cambridge roundabout/north side**. Pick up in Great Cambridge road, at **BUS STOP ND Cambridge roundabout/north side**.

From Turnpike Lane. Proceed from Great Cambridge road, Cambridge roundabout, North Circular road slip road, Silver street to stand. Departing via Sliver Street, Westway, cambridge roundabout to Great cambridge road. Set down in Great Cambridge road, at **BUS STOP NC Cambridge roundabout/southside**. Pick up on Widmore Road at **BUS STOP SH Cambridge roundabout/southside**.

Blind display: EDMONTON, CAMBRIDGE ROUNDABOUT.



WESTBURY AVENUE

TURNING POINT

Buses proceed from Westbury Avenue departing to Boreham road. Set down in Westbury Avenue, at **BUS STOP NV Boundary road**. Pick up in Boreham road, at **BUS STOP NE Lordship lane**.

Turning point only - buses must not stand.

Blind display: **WESTBURY AVENUE, LORDSHIP LANE.**

TURNING
POINT ONLY.
BUSES MUST NOT
STAND.



TURNPIKE LANE BUS STATION

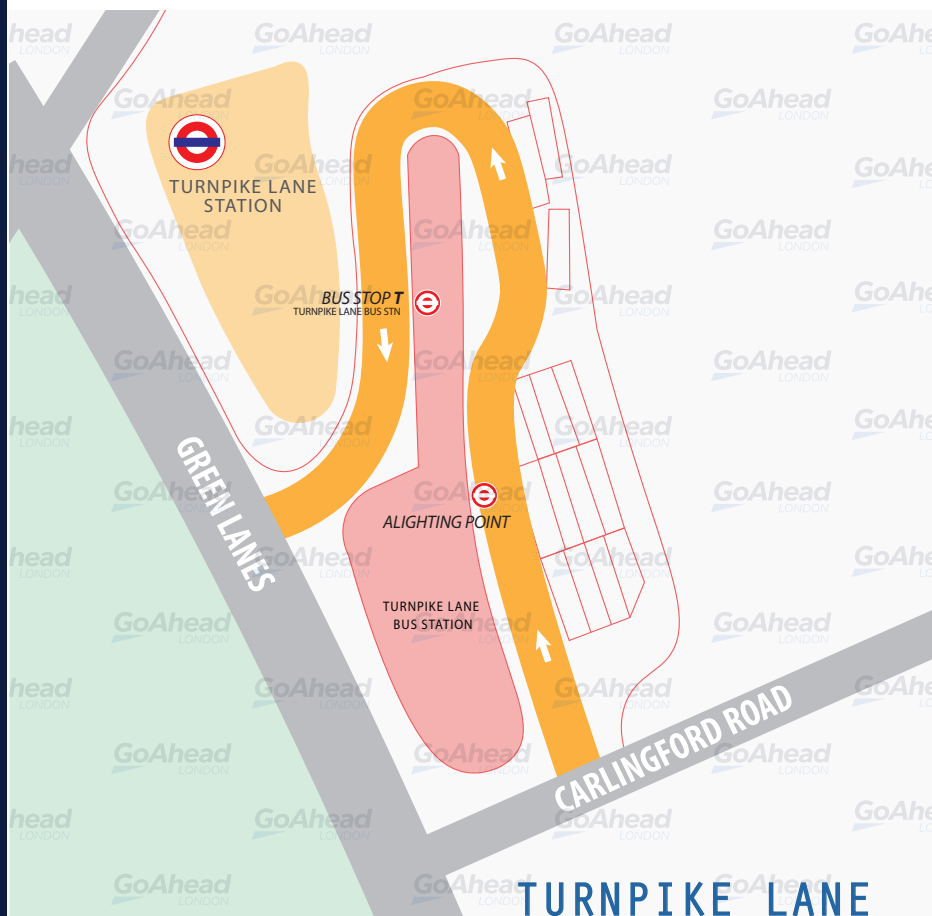
TERMINUS POINT

IMPORTANT
IF YOU REQUIRE A
COMFORT BREAK,
PLEASE ADVISE
IBUS

Buses proceed from Turnpike lane bus station to stand, departing to Turnpike lane Bus Station.

Set down on Turnpike lane bus station at **ALIGHTING POINT** and pick up on Turnpike lane bus station **BUS STOP T**.

Blind display: **TURNPIKE LANE STATION.**



LOCAL HAZARD & POINTS TO NOTE

FULL RISK ASSESSMENT VIEWABLE UPON REQUEST



BUSY PEDESTRIAN AREA | WALTHAM CROSS BUS STN

Good observations, proceed with care and caution. 5 mph speed limit. Ensure hi-vis is worn at all times in bus movement areas. Other vehicles manoeuvring. Good observations proceed with care and caution. Good mirror use. Proceed with caution.

VOLUME OF VEHICLE | ELENOR CROSS ROAD

Good observations and mirror use. Care and caution. High volume of vehicles navigating the roundabout, use highway code as a guide way to traffic flow on the right.

VOLUME OF VEHICLE | MONARCHS WAY

High volume of vehicles travelling at high speeds, proceed with care and caution, good use of mirror.

RIGHT TURN | HERTFORD ROAD

Good forward planning. Proceed with care and caution, good use of mirrors. Move to far right lane before reaching lights.

REJOINING CARRIAGEWAY | BULLSMOOR LANE

Extra care and caution need when pulling out after serving the bus stop. Good use of mirrors and signalling needed.

SCHOOL CHILDREN | LEE VALLEY HIGH SCHOOL

Proceed with care and caution. Lee Valley High School. Look out for children/ pedestrians and parked cars especially at school times. Approach slow and good forward planning.

REJOINING CARRIAGEWAY | BULLSMOOR LANE ONTO A10

Follow highway code, stop at giveaway line and check for approaching vehicles from the right. Proceed with care and caution, good use of mirrors.

REJOINING CARRIAGEWAY | GREAT CAMBRIDGE ROAD A10

Follow highway code, proceed with care and caution, good use of mirrors. Traffic at high speed.

LOCAL HAZARD & POINTS TO NOTE

FULL RISK ASSESSMENT VIEWABLE UPON REQUEST



TIGHT TURN | ROAD

Tight turn left turn. Good observations and mirror use. 20 mph speed limit. Always stay within the speed limit. Be vigilant of pedestrians crossing.

NARROW ROAD | BAIRD ROAD

Good forward planning and observations for large goods vehicles. Cars parked on both sides of the road. Proceed with care and caution when passing cars. Look out for pedestrians crossing between cars.

BUSY BUS STOP | SOUTHBURY ROAD

High volume of elderly pedestrians at bus stop.

REJOINING CARRIAGEWAY | A10 GREAT CAMBRIDGE ROAD

Follow highway code, proceed with care and caution, good use of mirrors. Good lane discipline needed.

HIGH VOLUME OF TRAFFIC | GREAT CAMBRIDGE JUNCTION

Good road planning and observations. Proceed with care and caution. Keep in the left lane.

SPEED CAMERA | A10 GREAT CAMBRIDGE ROAD

Road speed is 30MPH. Care and attention needed and watch speed.

LANE DISCIPLINE | THE ROUNDWAY

Good road planning and observations. Proceed with care and caution when moving across two lanes for Westbury Avenue.

SPEED TABLES | WESTBURY AVENUE

Care and attention needed and watch speed over tables. Good road planning and observations. Proceed with care and caution when passing cars.

BUSY PEDESTRIAN AREA | TURNPIKE LANE BUS STATION

Good observations, proceed with care and caution. 5 mph speed limit. Ensure hi-vis is worn at all times in bus movement areas. Other vehicles manoeuvring. Good observations proceed with care and caution. Good mirror use. Proceed with caution.

OTHER INFORMATION

EMERGENCY RADIO PROCEDURES

REMAIN CALM:
GIVE ACCURATE
INFORMATION.
WE'RE HERE
TO ASSIST!

CODE RED | EMERGENCY RADIO PROCEDURE

If you require the Emergency Services to attend your vehicle (for example in the event of passenger injury, assault or major RTA), you should contact Network Mangement Control Centre using the radio's Code Red facility.

To call Network Mangement Control Centre, **hold down the Code Red button on your vehicle's radio for at least 3 seconds** until you hear a ringing tone to indicate that your call has been connected. Hold down the foot switch in the cab when you are speaking, and end what you have to say with the word "over" to indicate that you expect a response, or "over and out" if this is the end of your communication. Release the foot switch when you are not speaking. Remember to speak slowly and clearly. Note that you will usually receive a radio call from your depot shortly after you make a Code Red call. ***You should not use the radio whilst the vehicle is in motion.***

CODE
GREEN

Call your garage
for non-emergency,
mechanical defects,
help or advice

CODE
BLUE

Call NMCC for
non-emergency,
incident reporting
or diversions

CODE
RED

Call NMCC for
emergency
services, passenger
injury or assault